

The background of the slide is a light gray gradient. It is decorated with several realistic water droplets of various sizes and shapes, scattered across the top and bottom edges. The droplets have highlights and shadows, giving them a three-dimensional appearance.

# MARITIME HISTORY OF THE WEST

PART 3

The background of the slide is a light gray gradient. It is decorated with several realistic water droplets of various sizes and shapes, scattered across the top and bottom edges. The droplets have highlights and shadows, giving them a three-dimensional appearance.

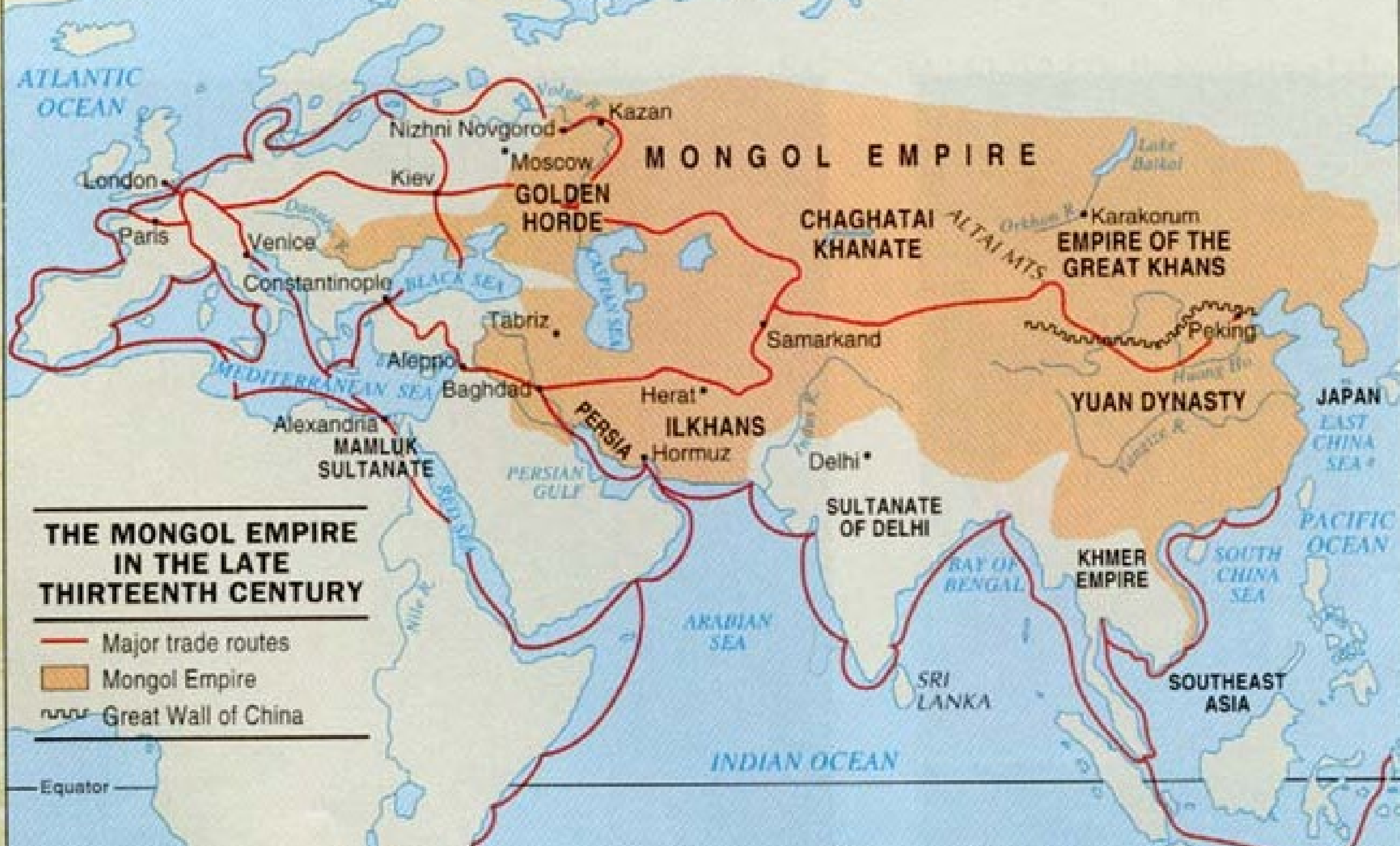
# MEDIEVAL EUROPE

# The Crusades, 1096-1204










**THE MONGOL EMPIRE  
IN THE LATE  
THIRTEENTH CENTURY**

- Major trade routes
- Mongol Empire
- - - Great Wall of China

Equator



# MEDIEVAL LIFE



Manorialism =  
Economic  
System

Cooperation  
and Mutual  
Obligations



Feudalism =  
Political  
System

Feudal / Manorial  
Relationships

**KING**

Fief & peasants

Loyalty Military Aid

**LORDS  
(VASSALS)**


Food Homage Military Service  
Shelter Protection

**KNIGHTS  
(VASSALS)**

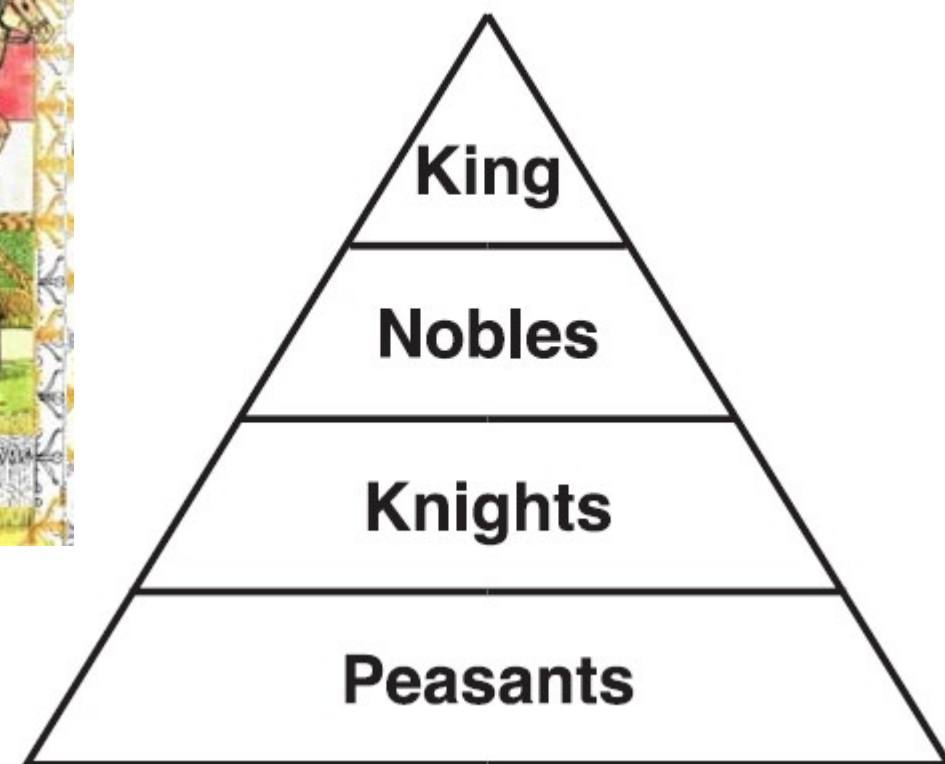
Food Shelter Protection

Farm the land Pay Rent

**PEASANTS (SERFS)**

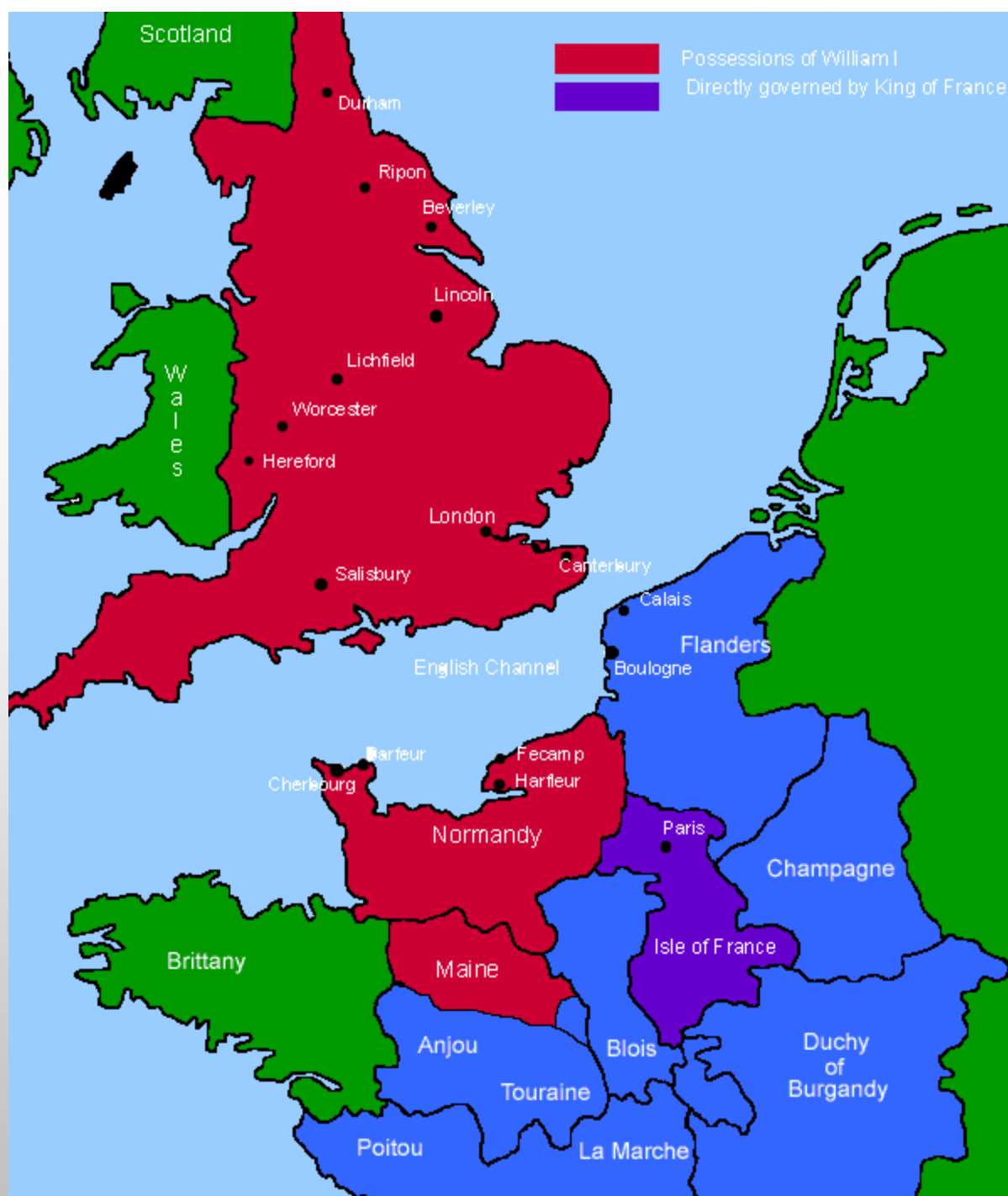


## European Feudal System



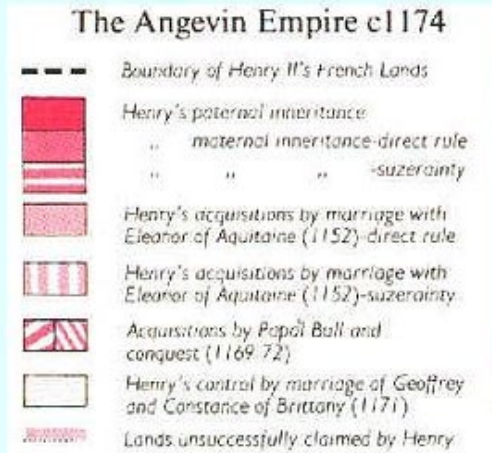
**EUROPE  
DURING THE RISE OF  
SCANDINAVIAN STATES  
910 A.D.**








**ANGEVIN EMPIRE & THE KINGDOM OF FRANCE 1154-1220**





# 1096-1099

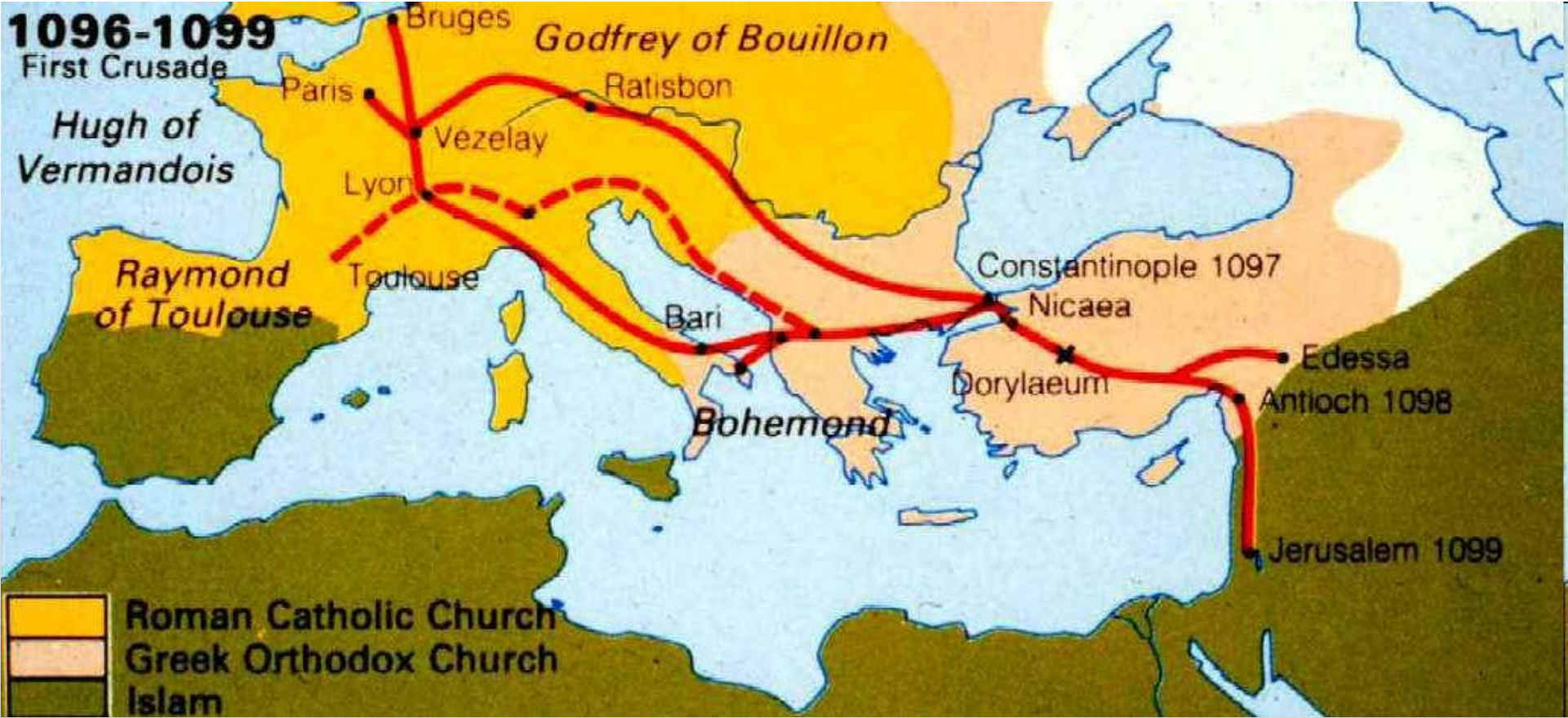
First Crusade

Hugh of Vermandois

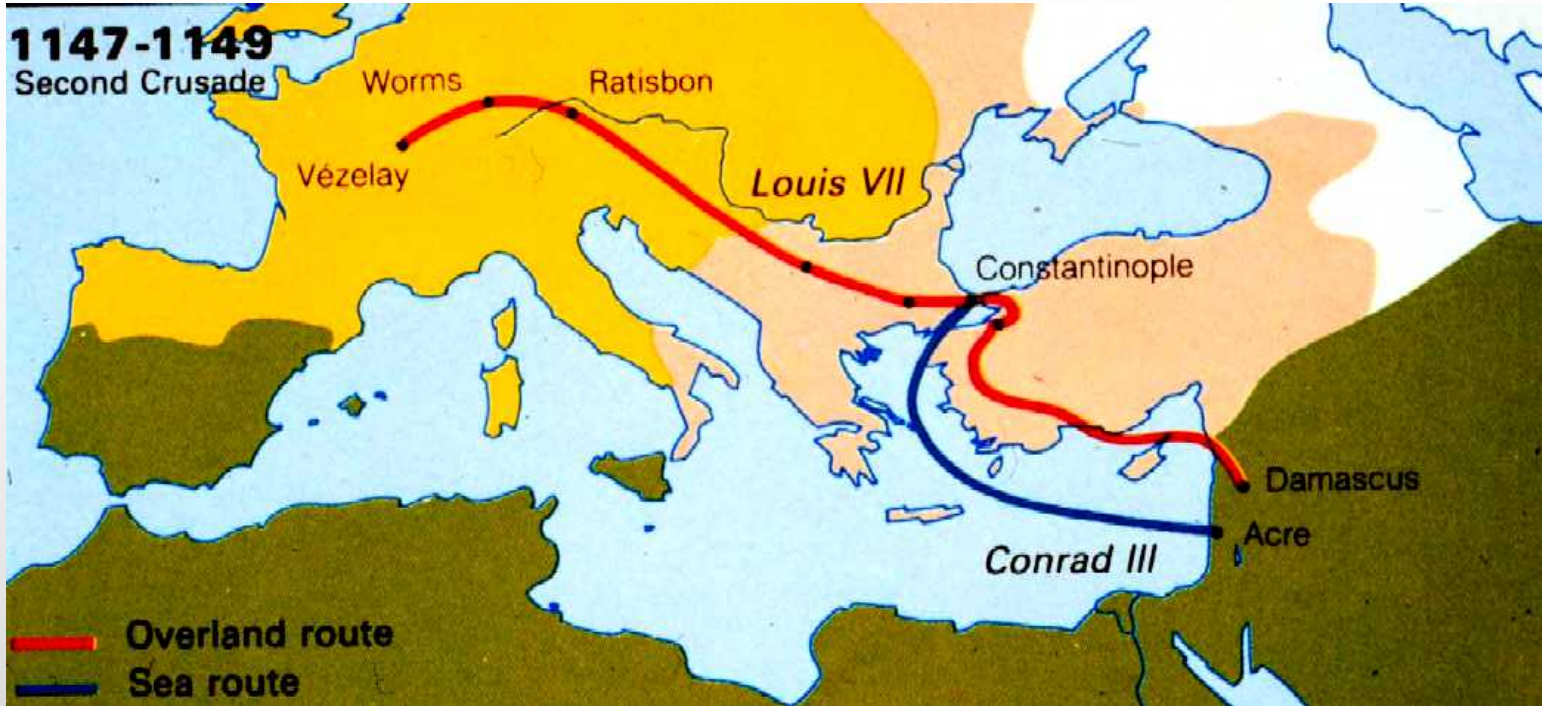
Raymond of Toulouse

Godfrey of Bouillon

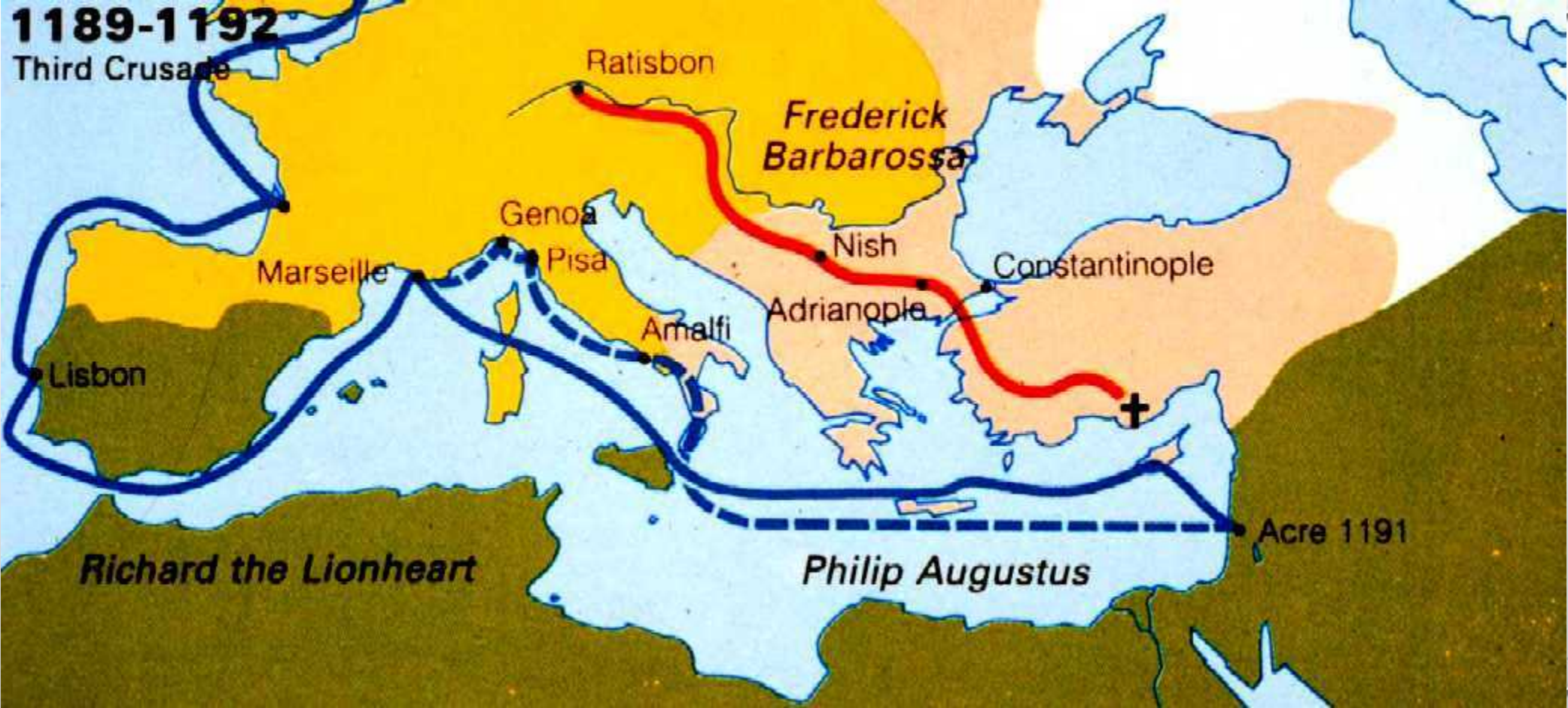
- Roman Catholic Church
- Greek Orthodox Church
- Islam



**1147-1149**  
**Second Crusade**



**1189-1192**  
Third Crusade



**Frederick  
Barbarossa**

**Richard the Lionheart**

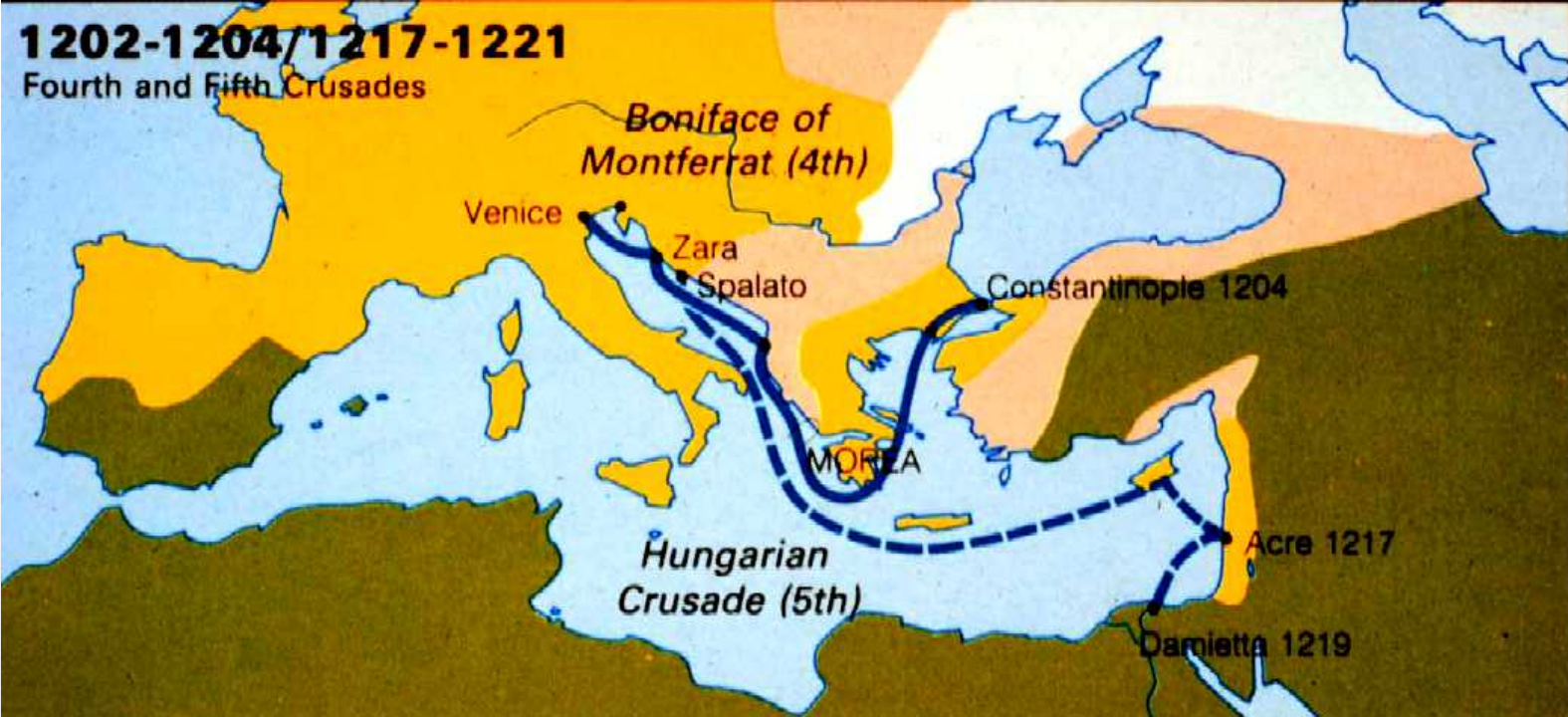
**Philip Augustus**

# The Fourth Crusade, 1202-04



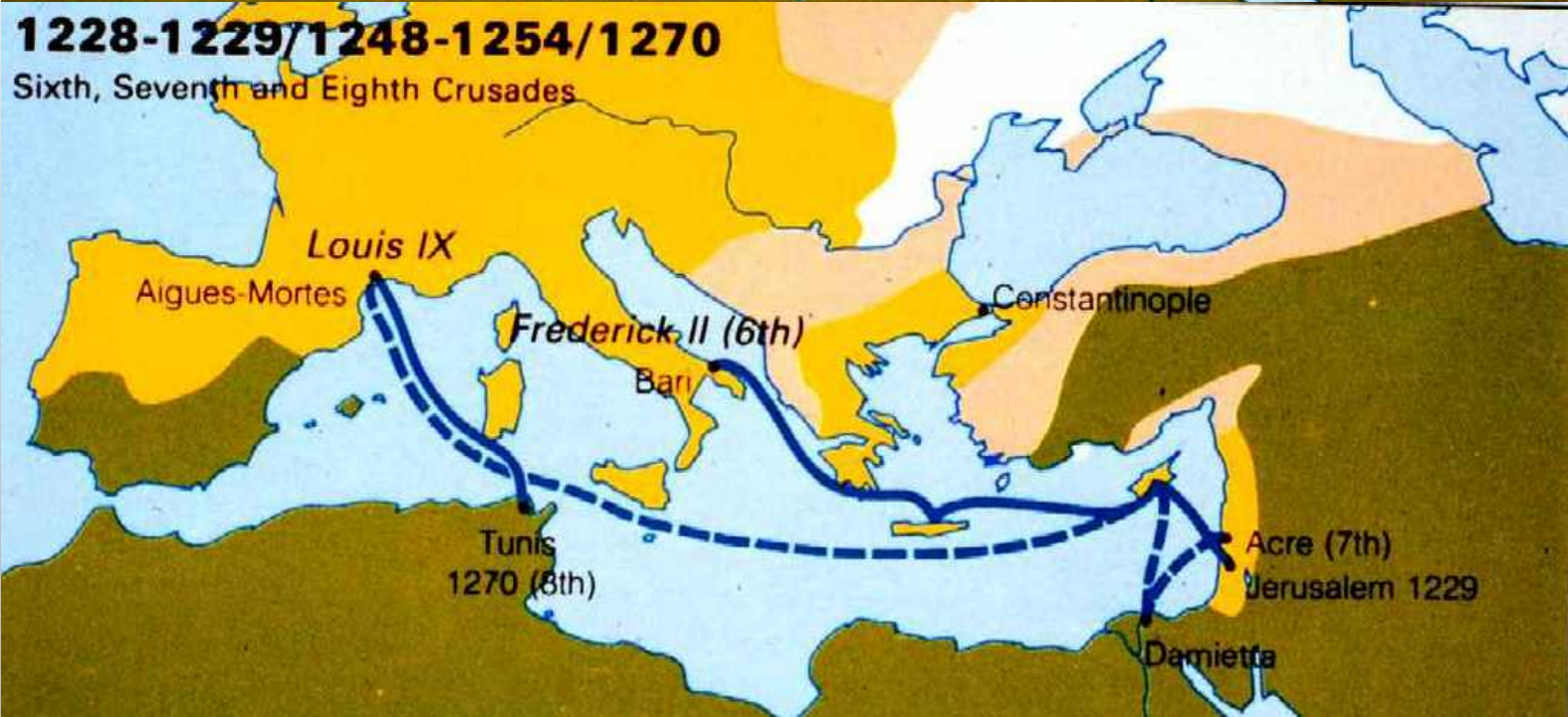
**1202-1204/1217-1221**

Fourth and Fifth Crusades



**1228-1229/1248-1254/1270**

Sixth, Seventh and Eighth Crusades



# **SPREAD OF CHRISTIANITY**

## **1. MONASTIC MISSIONARY CONVERSION**

### **I. ST. PATRICK**

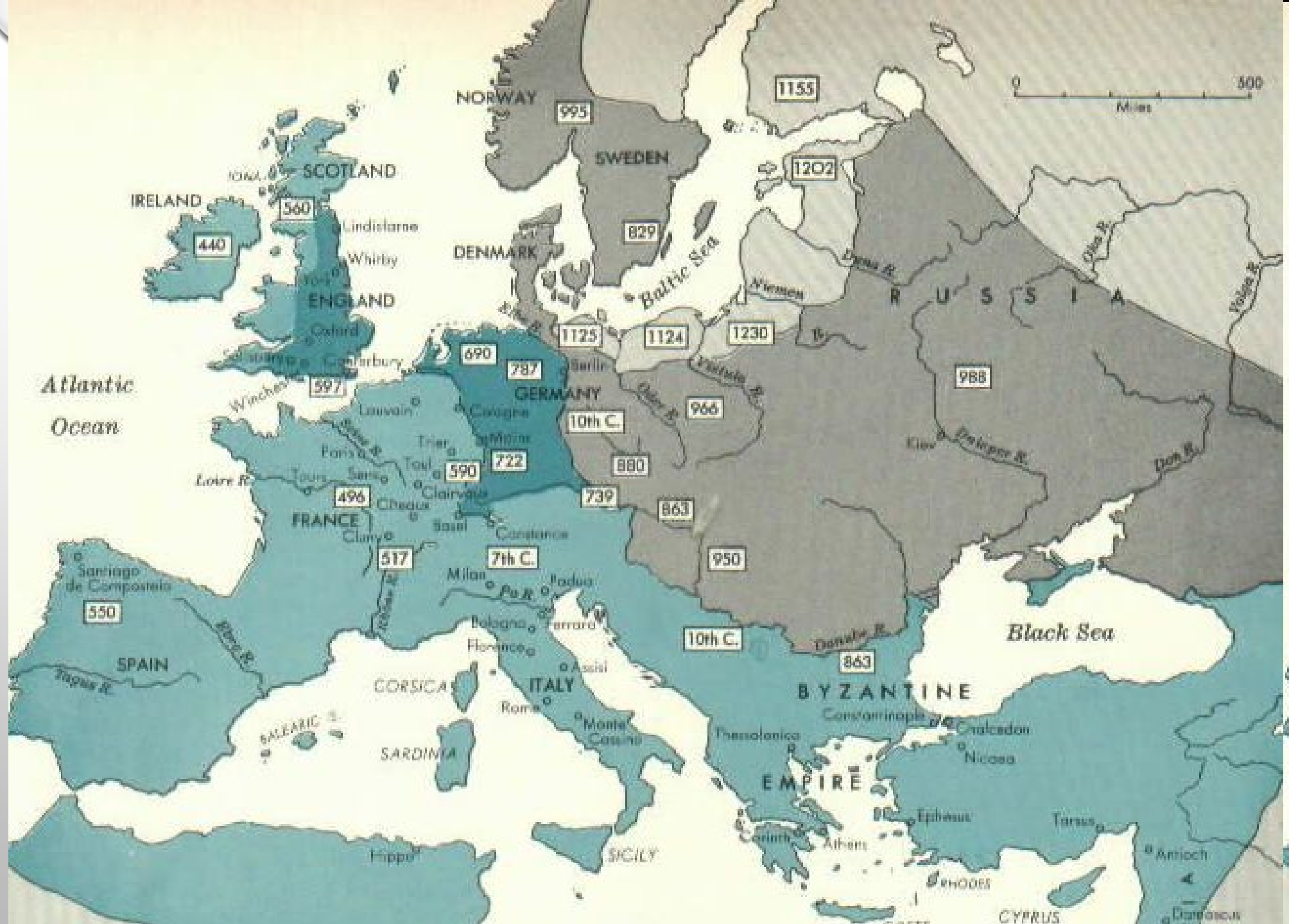
## **2. STANDARD CONVERSION**

### **I. ST. BENEDICT**

## **3. MONARCHICAL FORCED CONVERSION**


### **I. CHARLEMAGNE**

- 
- CONSOLIDATION (800-1054)**
  - STANDARDIZATION (1198-1305)**




SAINT

PATRICK



SAINT

BENEDICT  
OF NURSIA









# Catharism

## The Spread Through Europe





*The Hundred Years' War*



*Central and Eastern Europe, ca. 1378. In the fourteenth century, Europe was dominated by rival dynasties holding far-flung territories.*






**URBAN VI**



**CLEMENT VII**



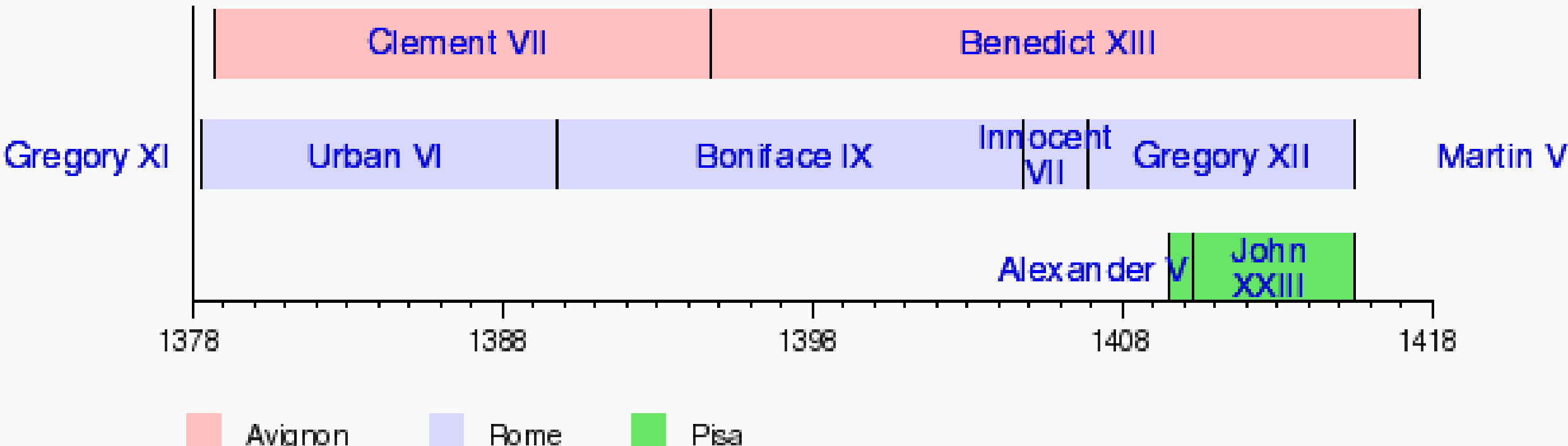
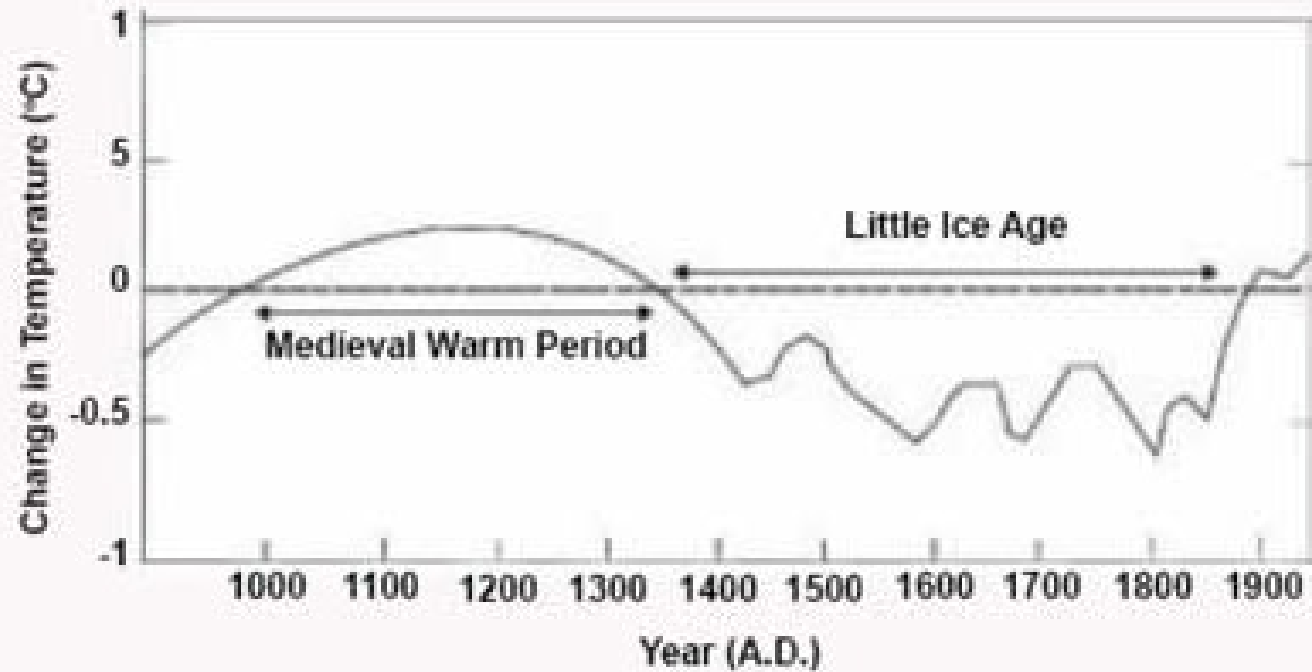
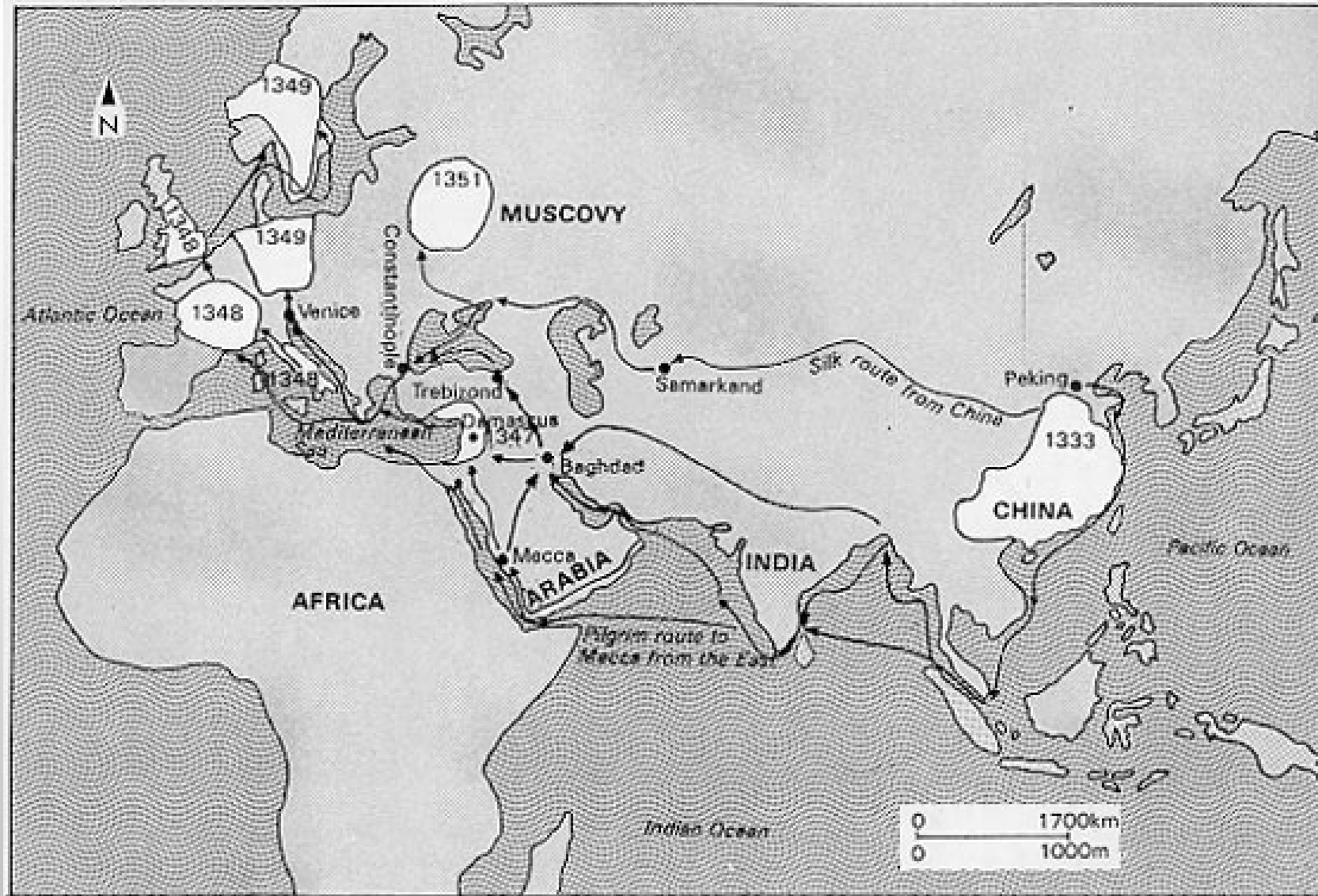


FIGURE 1  
Climate Cycle



Source: Thomas J. Crowley (1996, <http://www.gcrio.org/>). Compiled by R. S. Bradley and J. A. Eddy (*EarthQuest*, vol. 5, no. 1, 1991) based on J. T. Houghton et al. (1990).

# First Incidence of Black Death in Europe and Asia, 1333-1369




Areas of outbreaks of plague, with first known dates



Trade routes along which the Black Death spread from China





another recurrence of plague in Naples in 1656  
inspired this depiction of dead being hauled away.






# HANSEATIC LEAGUE



Angleterre


Mary

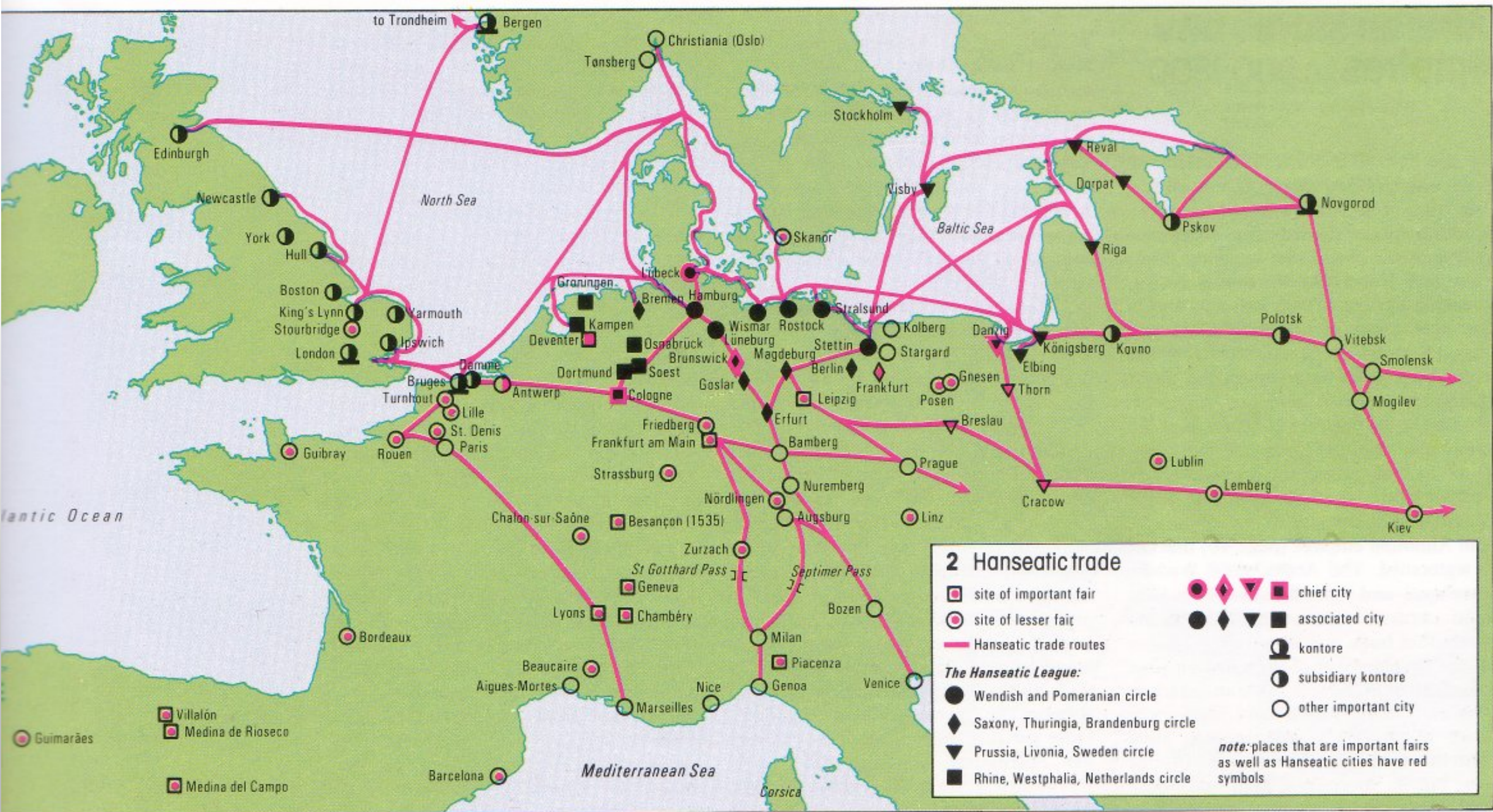
Fortuna - 1300



# COG

## 12<sup>TH</sup> CENTURY








# ITALIAN CITY STATES



# 11<sup>TH</sup> CENTURY DROMONE





**TRADE ROUTES IN THE MEDIEVAL ISLAMIC WORLD**







- Abbasid dynasty
- Trade routes

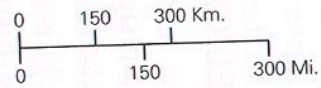




 Largest Cities in Western Europe, ca. 1500. There were as many large cities in the Italian peninsula as in all of the rest of western Europe.

Predominant Religion in 1555


-  Lutheran
-  Calvinist (Reformed)
-  Church of England
-  Roman Catholic
-  Huguenot centers
-  Spread of Calvinism







JOHN CALVIN



ANNO · ETATIS ·

· SVÆ · XLIX ·





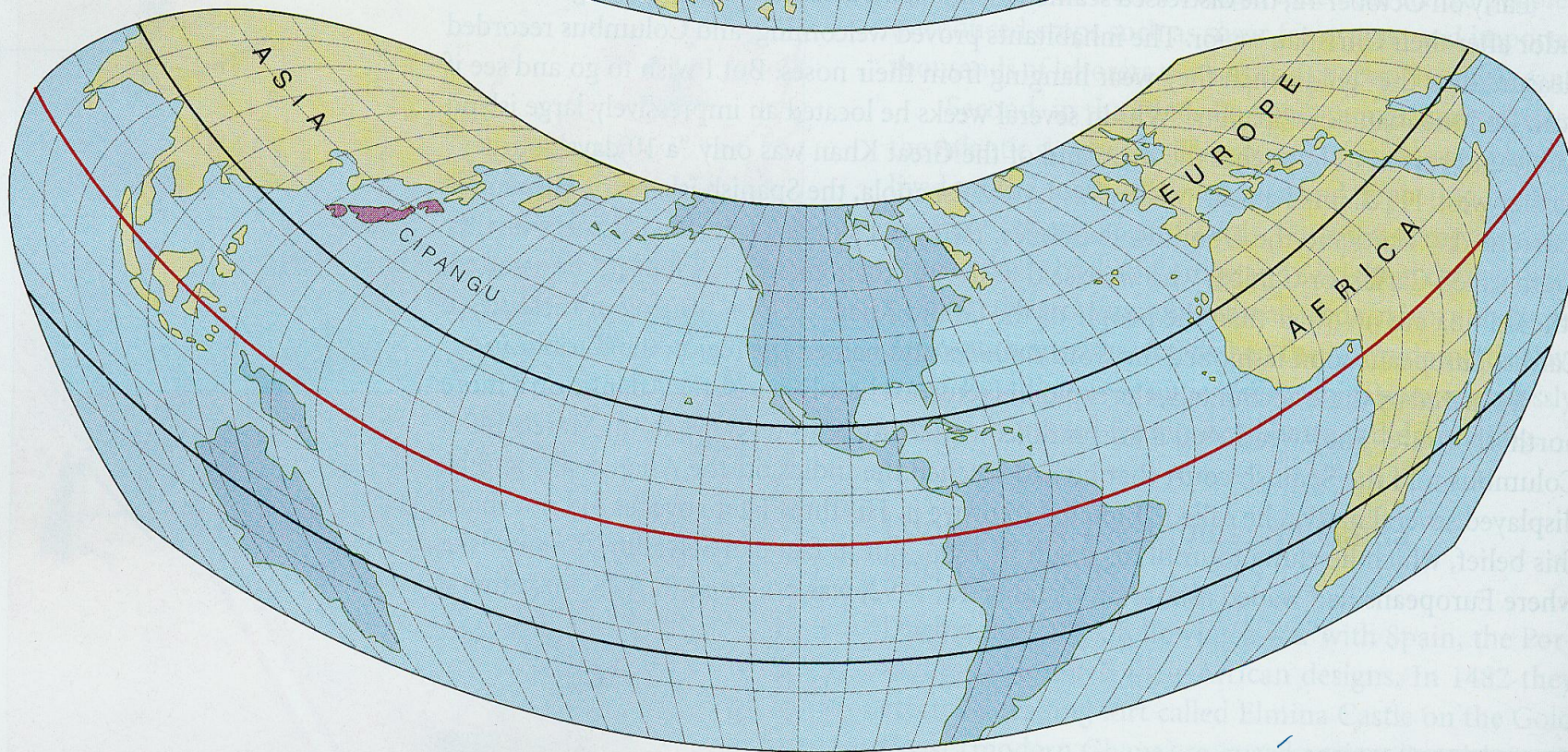
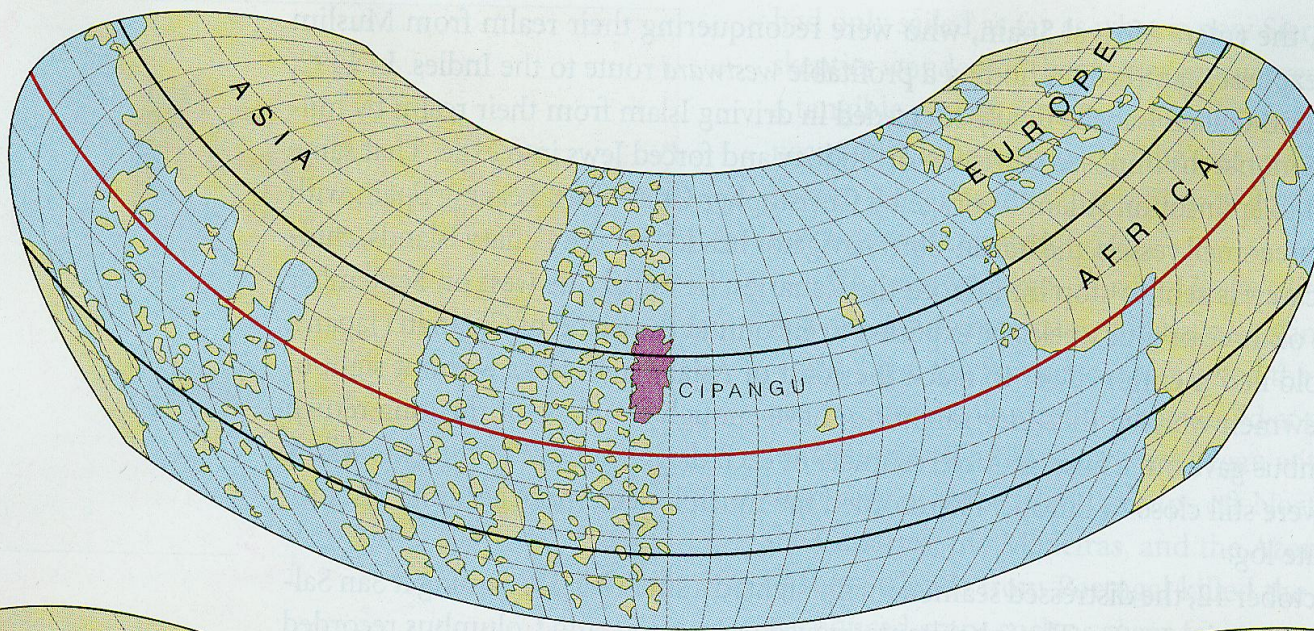
ST. IGNATIUS LOYOLA



Map of the Western Hemisphere published in 1592 shows North America divided between New France and New Spain before the coming of the English.

Christopher Columbus







La Pinta



La Niña




Santa Maria

# DHOW + GALLEY - PLAGUE DEATHS = CARAVEL




+

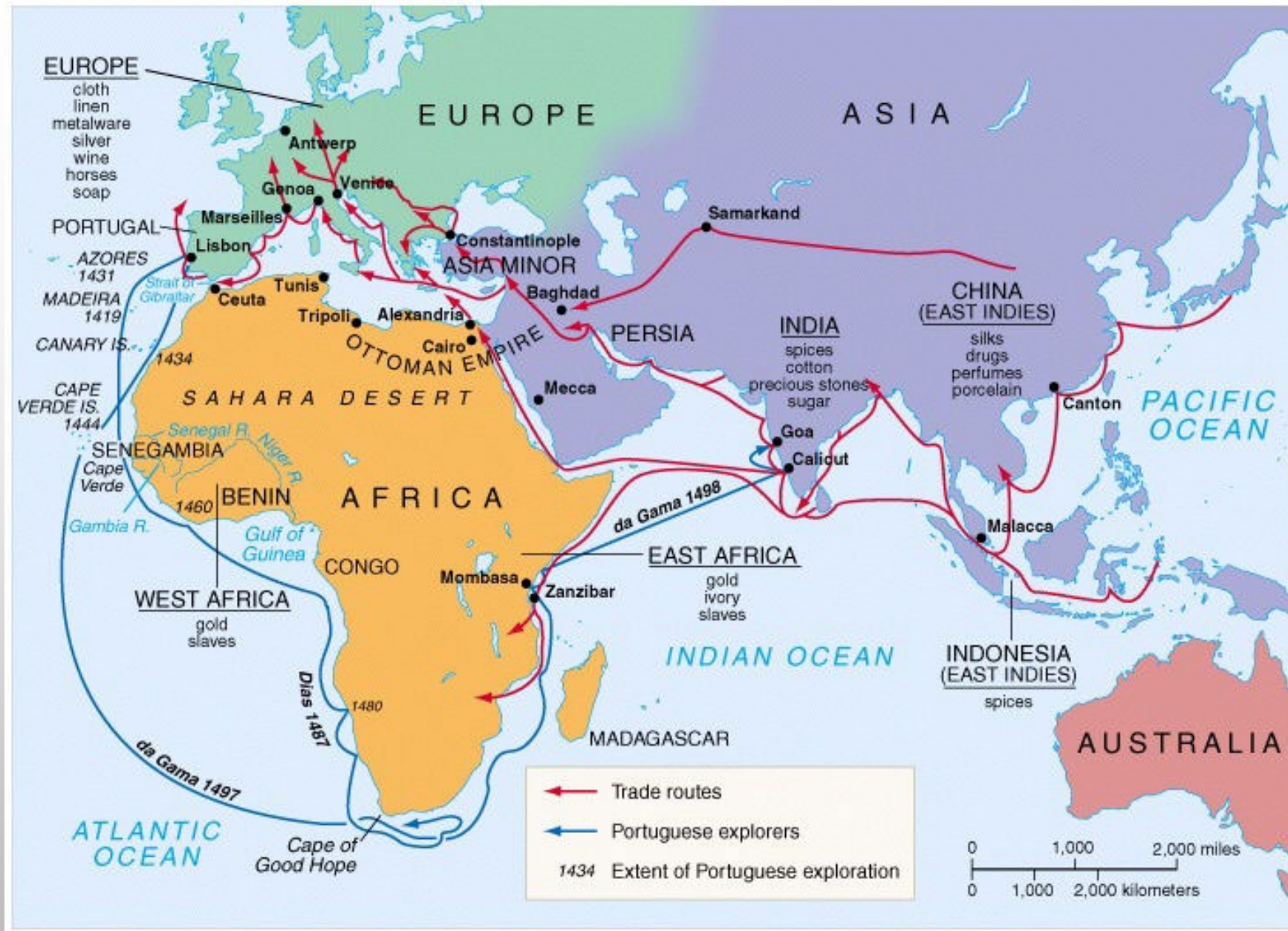


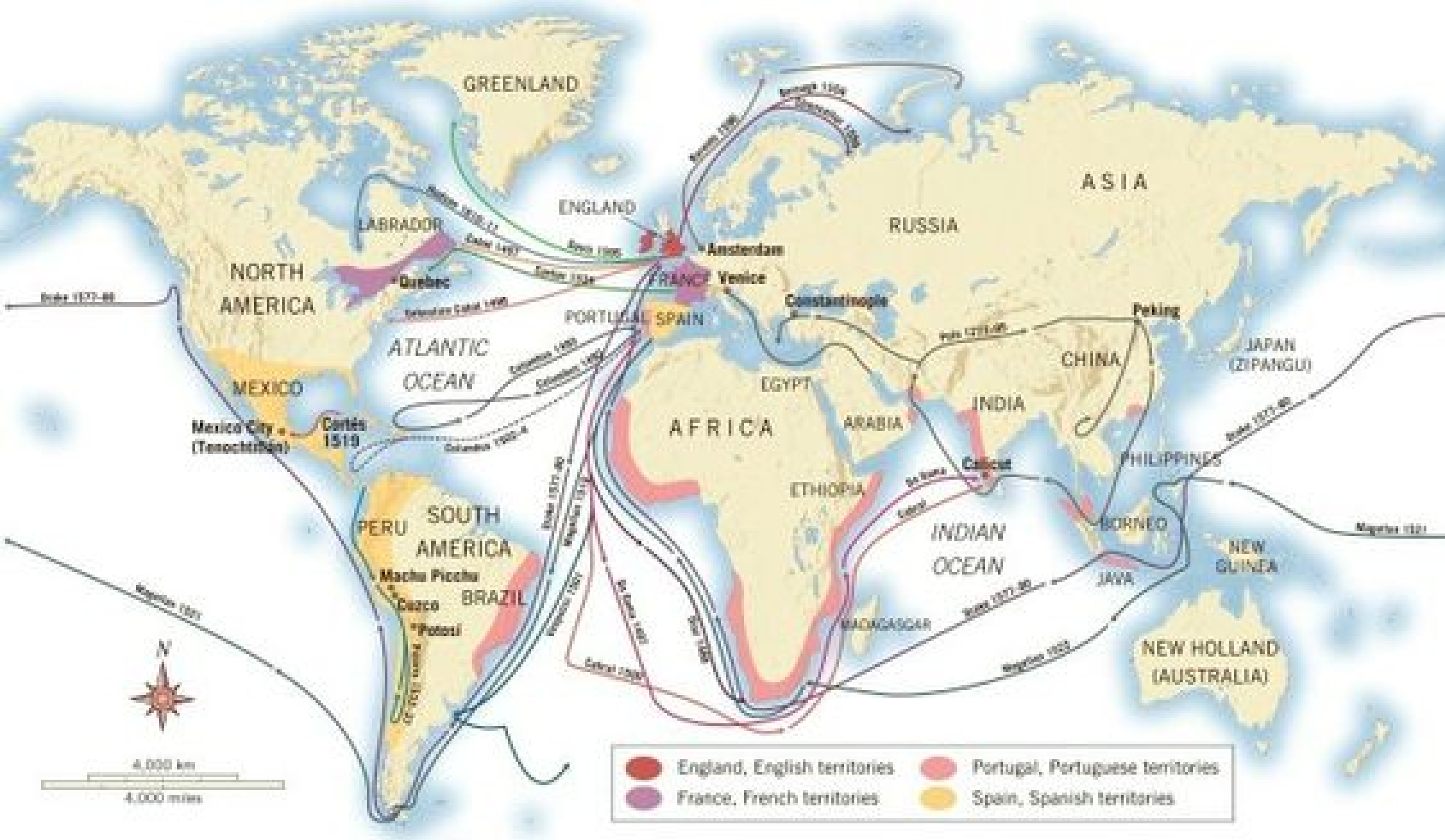
-

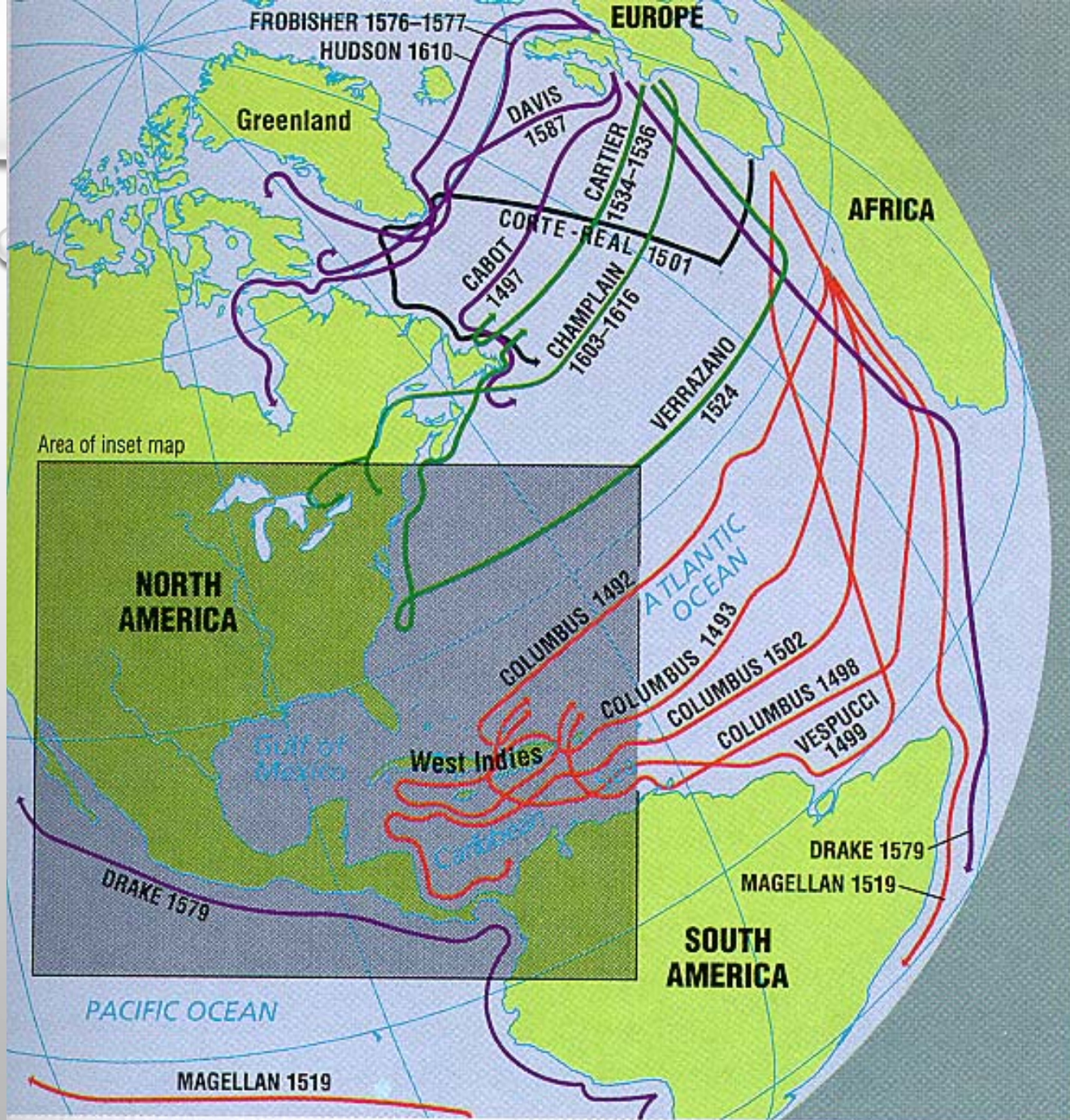


=



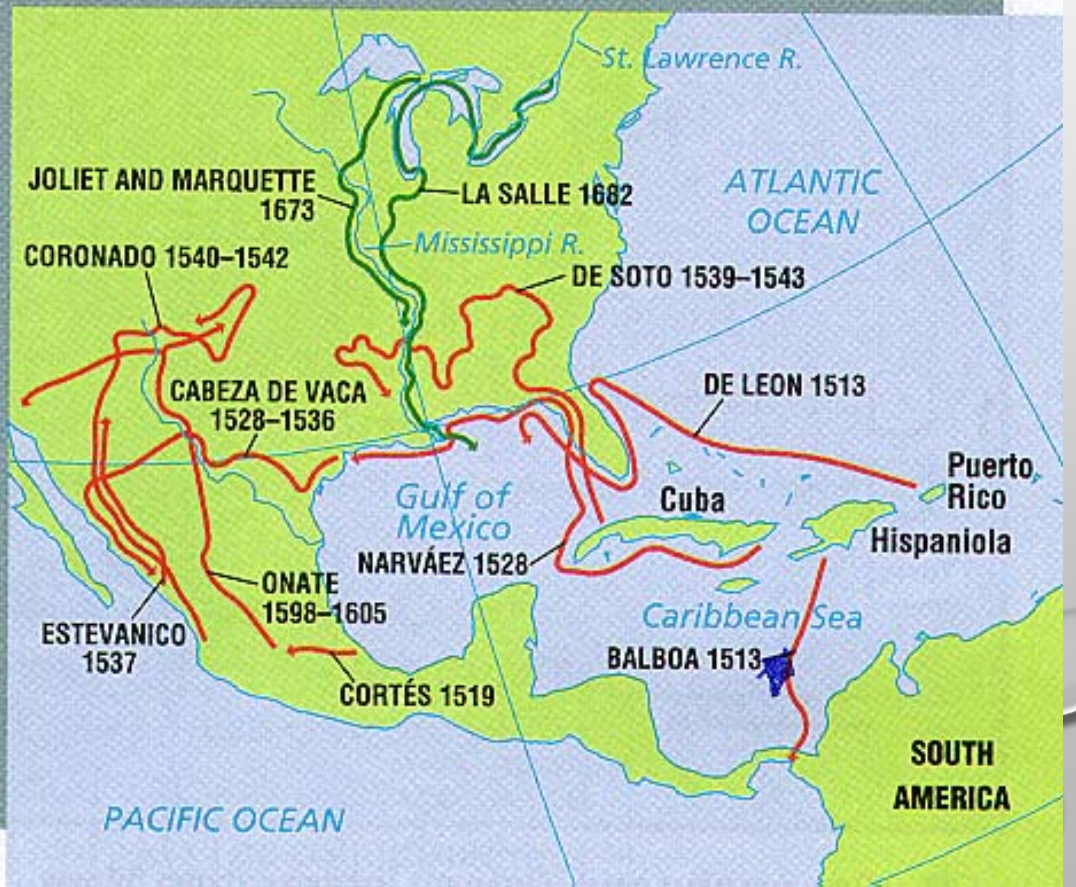






**Exploration sponsored by:**

- Spain
- Portugal
- England
- France





**MAP 8**

*America: A Narrative History, 7th Edition*  
 Copyright © 2007 W. W. Norton & Company



**NORTH**

**AMERICA**

ATLANTIC OCEAN

**NEW**

**AZTECS**

**SPAIN**

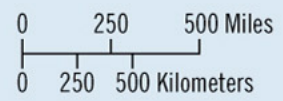
**CARIBBEAN**

**HISPANIOLA**

**SOUTH AMERICA**

**INCAS**

PACIFIC OCEAN



Coronado

Santa Fe

Cabeza de Vaca

Rio Grand

Narváez

Cortés

CUBA

Ponce de León

Núñez de Balboa

Pizarro

de Soto

St. Augustine

PUERTO RICO

Santo Domingo

Cuzco


Ohio River  
Mississippi River




UNIVERSALIS COSMOGRAPHIA SECUNDUM PTHOLOMAEI TRADITIONEM ET AMERICI  
VESPUCII ALIORU[M]QUE LUSTRATIONES









Horses off-loaded on Spanish ships. The horse awed Native Americans at first and played a crucial role in European conquests. "After God," the Spanish wrote, "we owe victory to the horses."





18th-century label for Virginia tobacco depicts an Indian smoker on the right and an African slave on the left.

From the Americas  
to Europe, Africa, and Asia

maize  
potato  
sweet potato  
beans  
manioc  
peanut  
squashes  
pumpkin  
papaya  
guava  
avocado  
pineapple  
tomato  
chile pepper  
cocoa  
quinine




wheat  
sugar  
banana  
rice  
grape (wine)  
olive oil  
bluegrass  
daisy  
dandelions  
horse  
pig  
cattle  
goat  
sheep  
chicken  
guinea hen  
mule  
smallpox  
measles  
typhus



From Europe, Africa, and Asia  
to the Americas

# The Columbian Exchange



The corn we eat today (1.) evolved from smaller, earlier hybrids. The cobs on the right were excavated in Bat Cave, Mexico and date from 2000 B.C. to around 250 A.D.